














- Key**
-  Application site boundary
  -  Existing (retained) trees & hedgerow
  -  Indicative proposed planting
  -  Proposed tree/hedge removal
  -  Open space
  -  Indicative surface water attenuation basin
  -  Proposed pedestrian/cycle link
  -  Proposed vehicular access
  -  Potential for equipped children's play
  -  Potential for children's play
  -  Proposed development



Project		
Balsall Street East, Balsall Common		
Drawing Title		
Concept Plan FOR CONSULTATION EVENT		
Project Code	Drawing Nr	Rev
n1867	005	-
Date	Drawing Scale	
06.06.2023	1:1,250 @ A2	